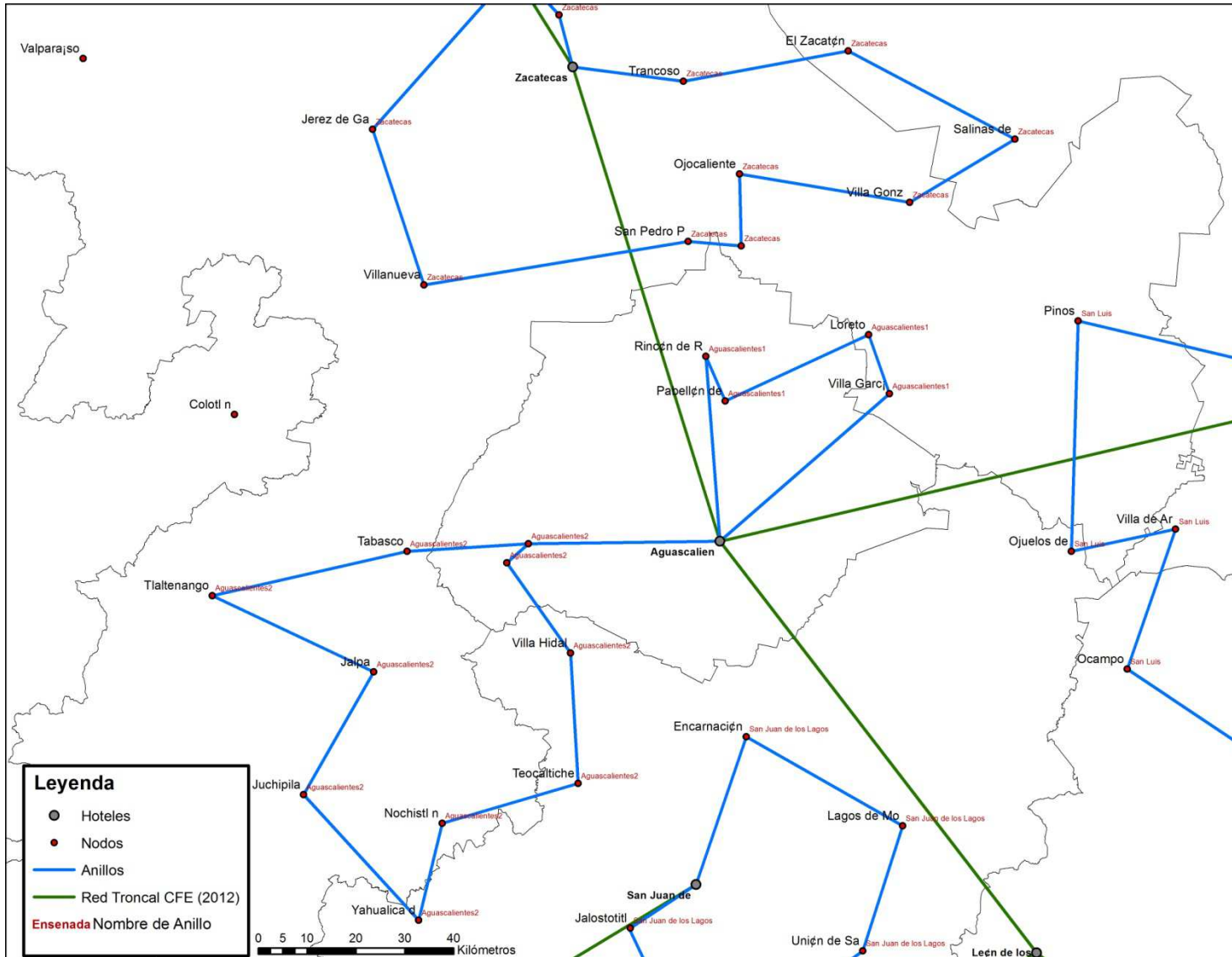
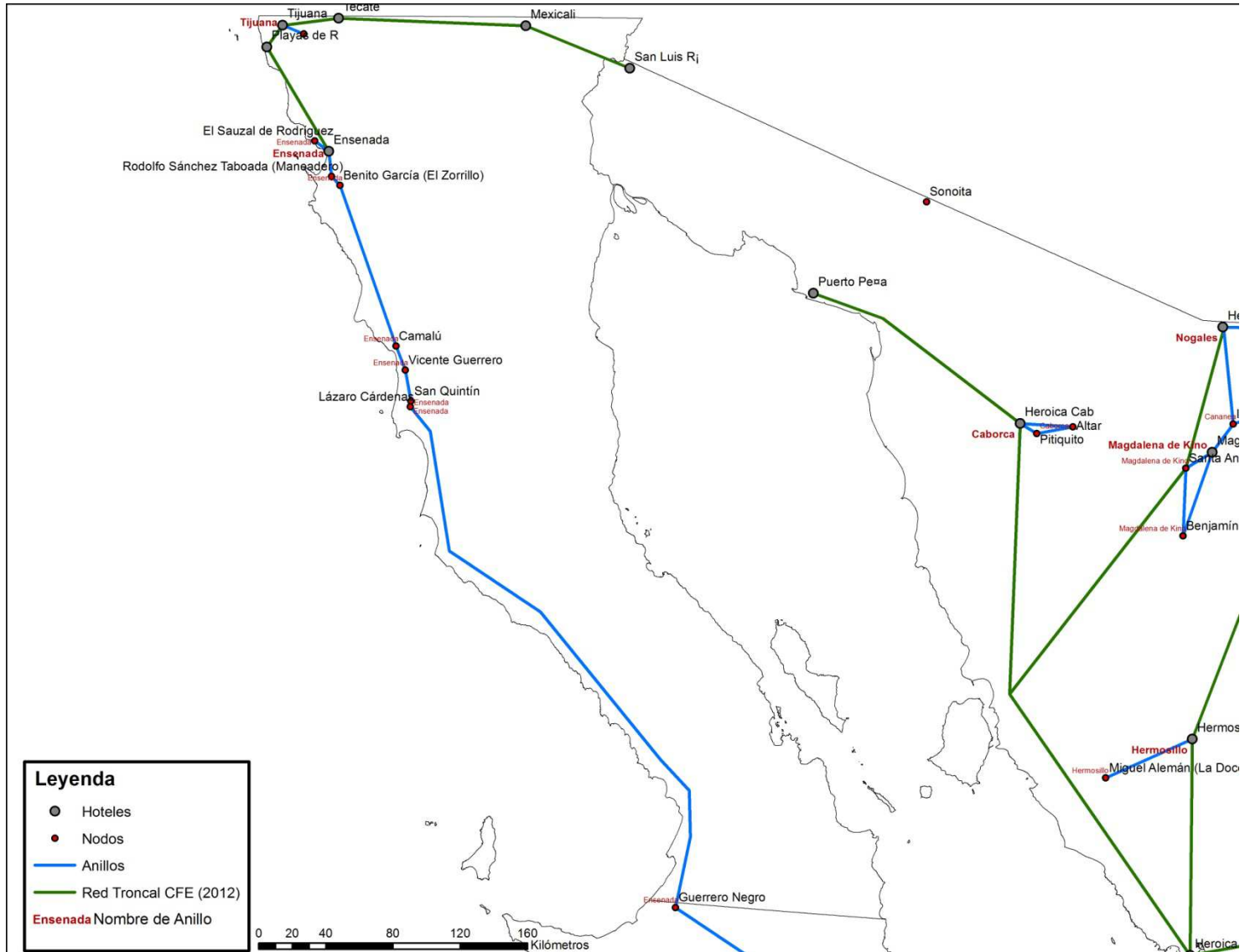


Anexo 1: Mapas de la propuesta de despliegue de red por estado de la federación

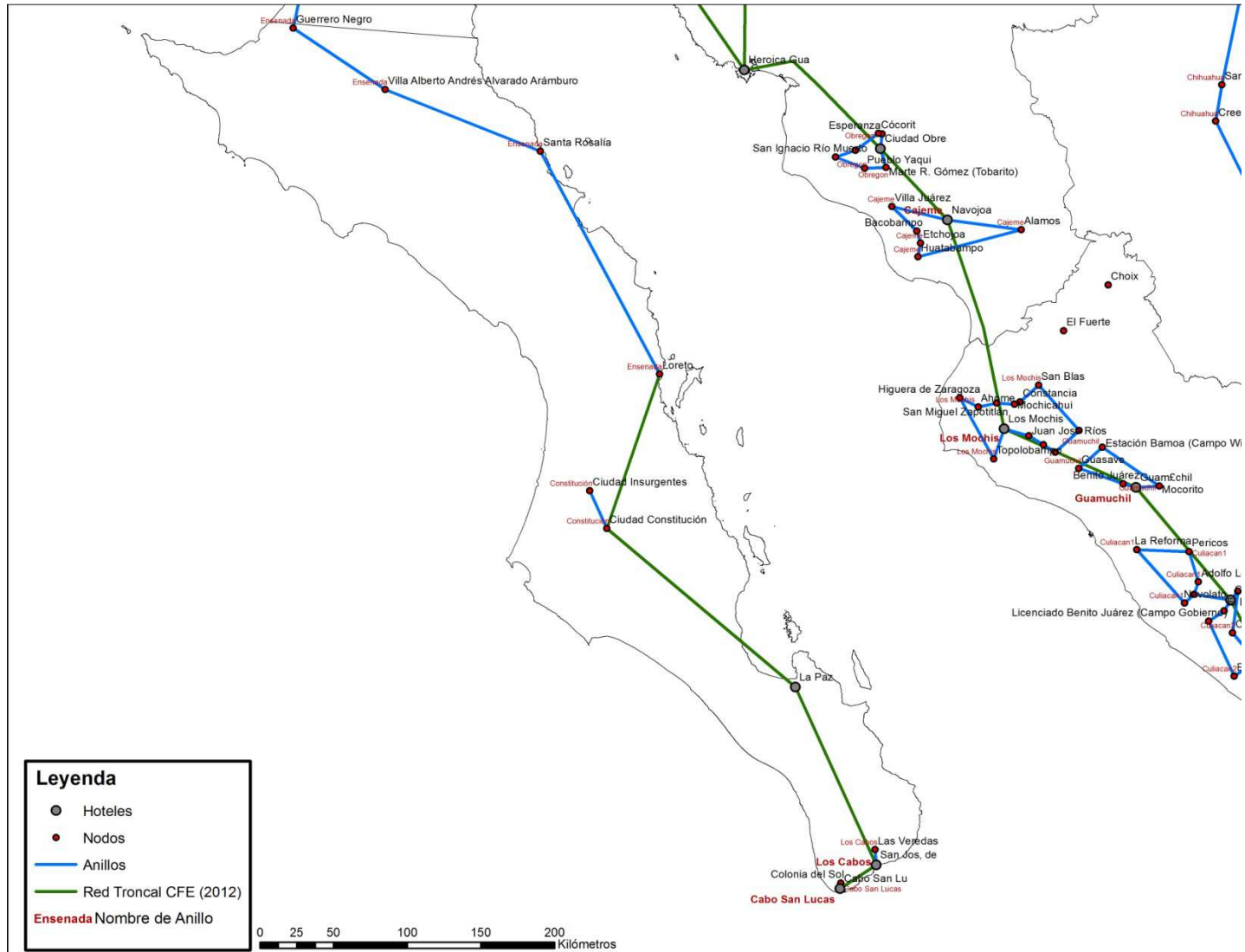
1. Aguascalientes



2. Baja California



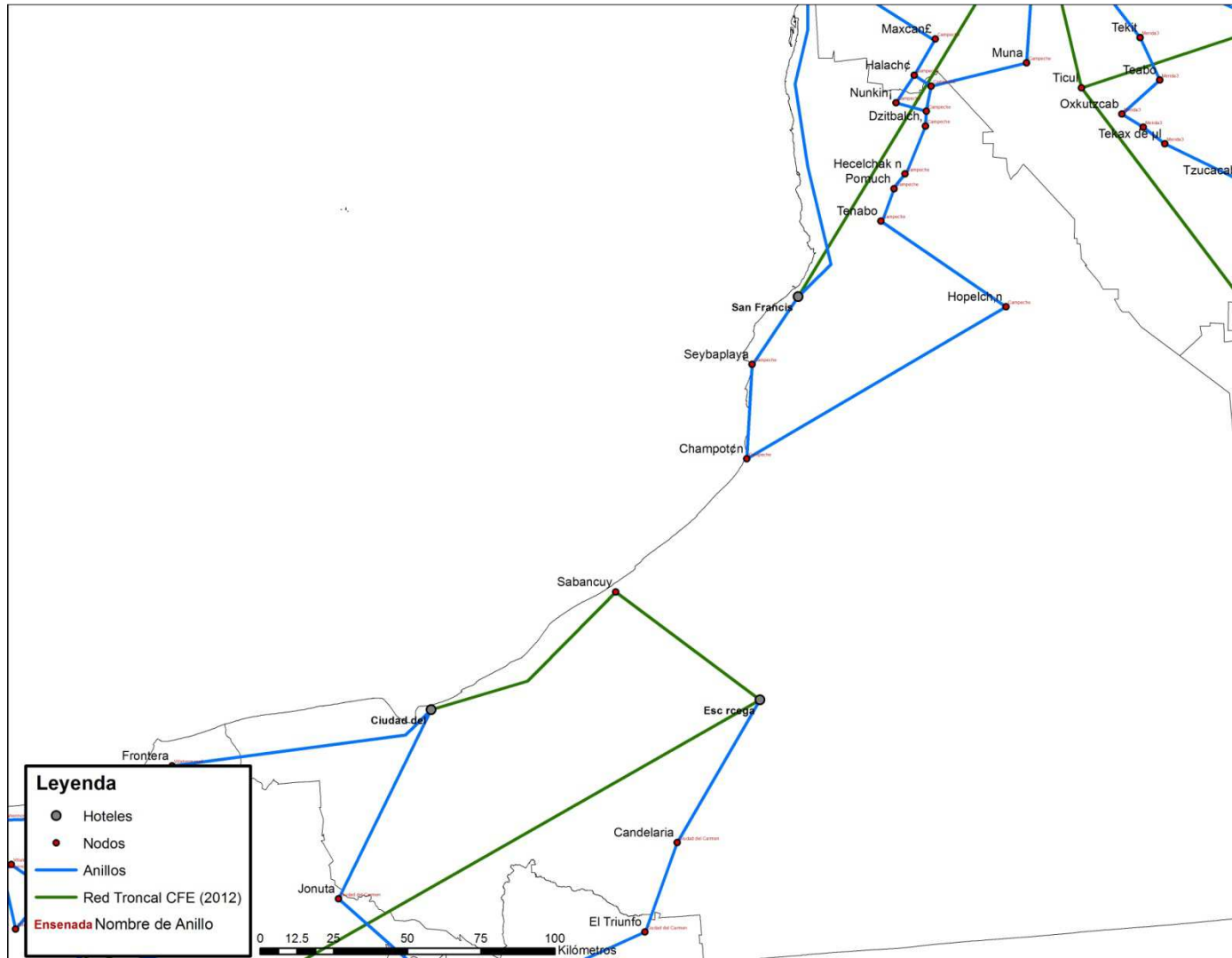
3. Baja California Sur (1/2)



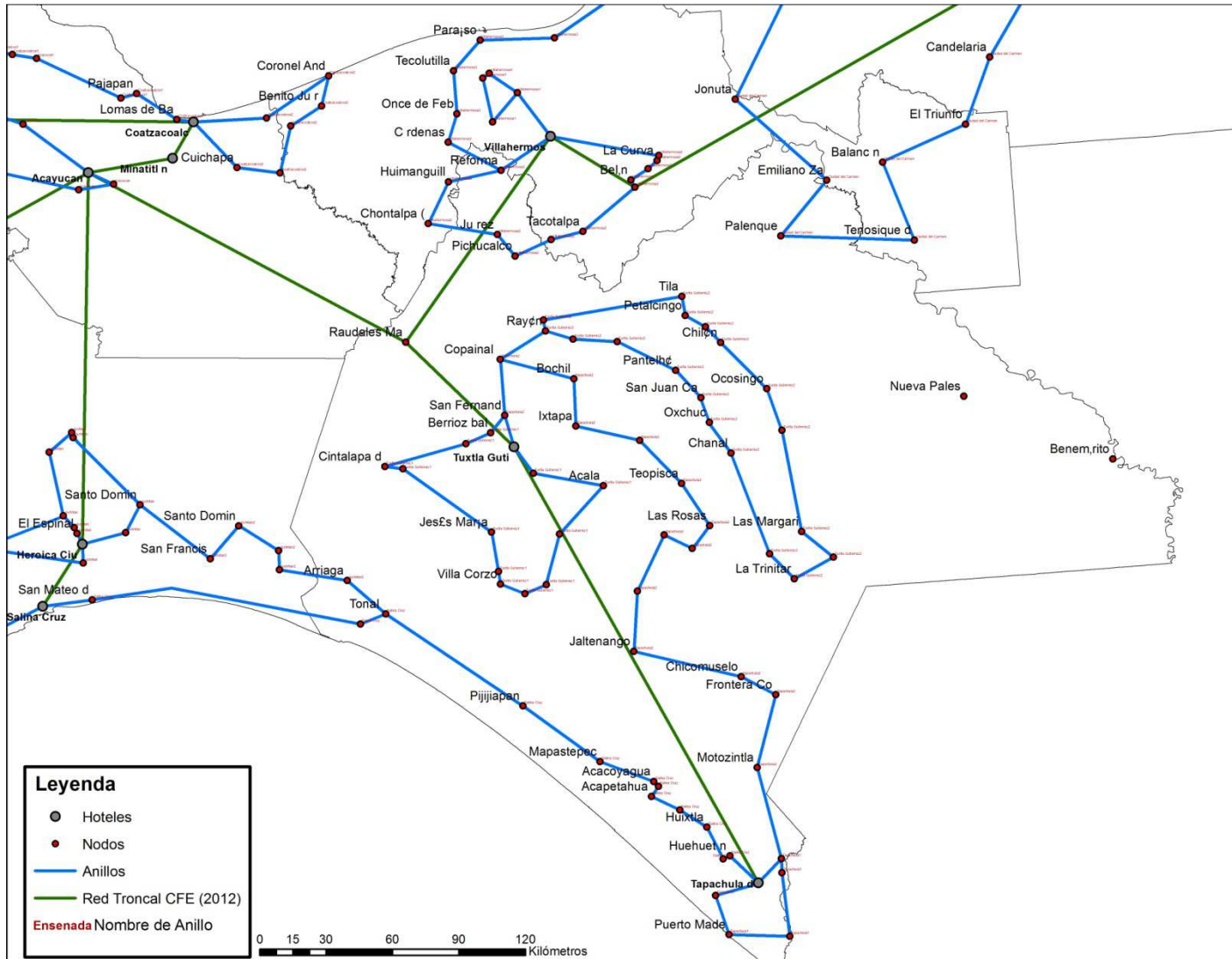
4. Baja California Sur, Los Cabos (2/2)



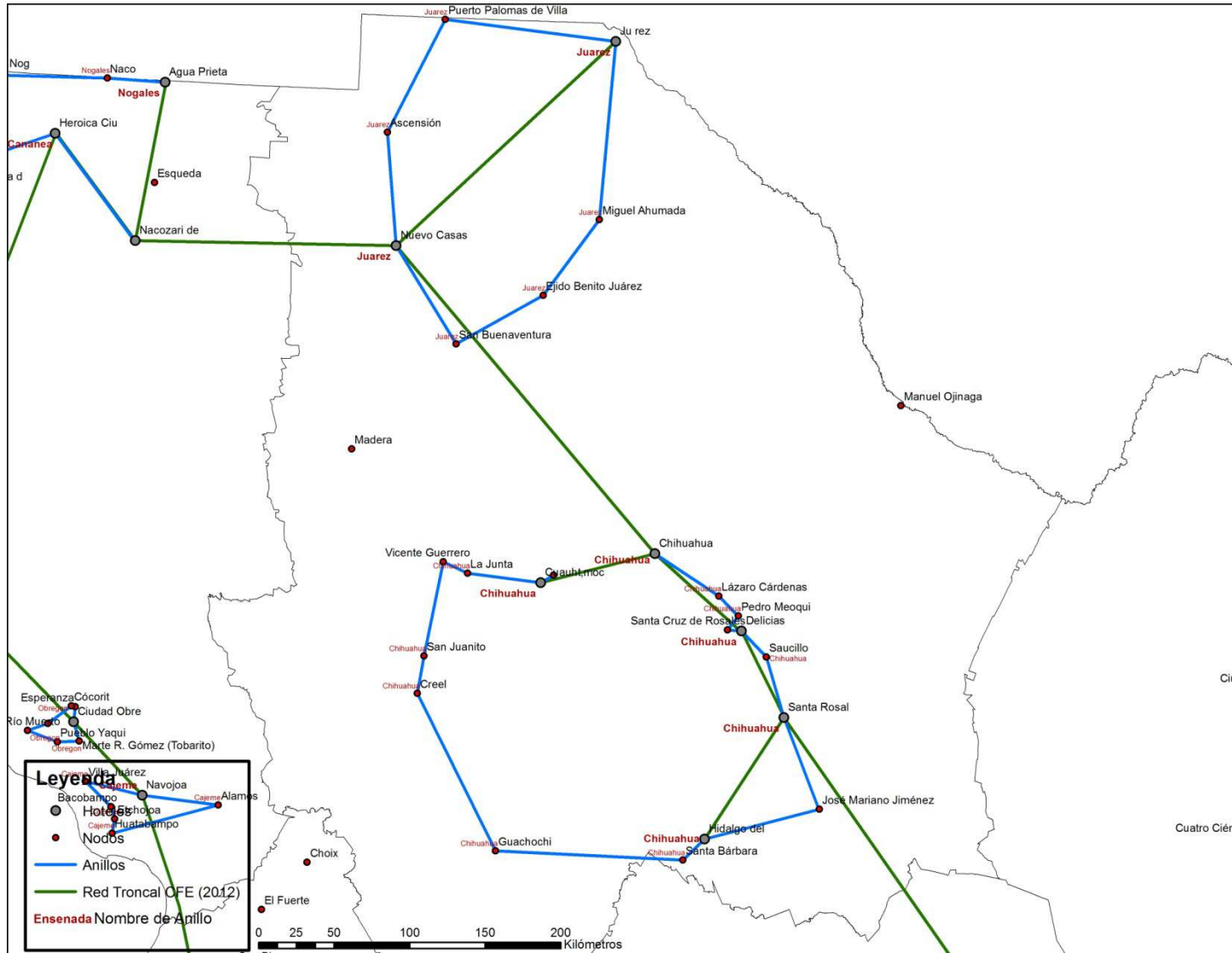
5. Campeche



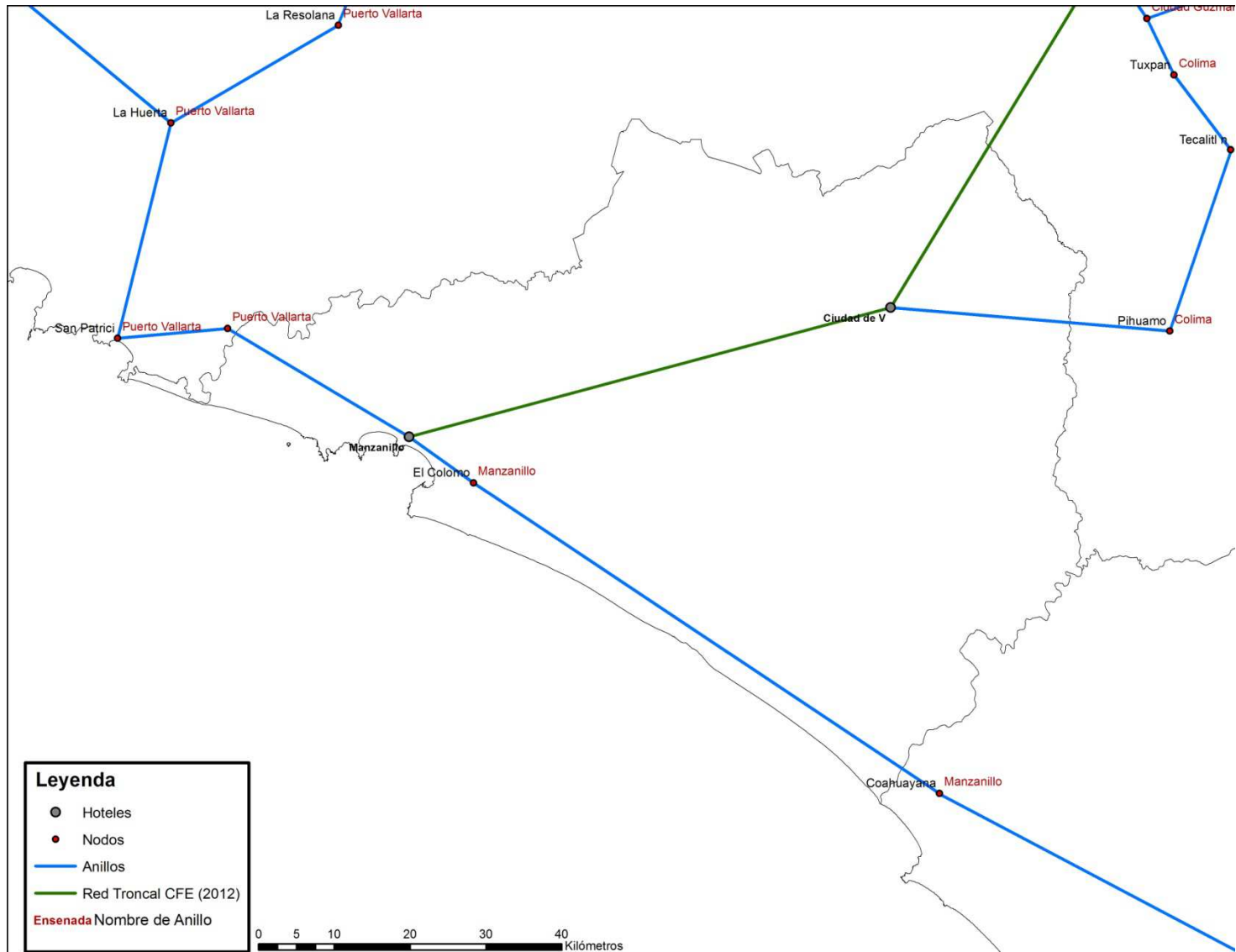
6. Chiapas



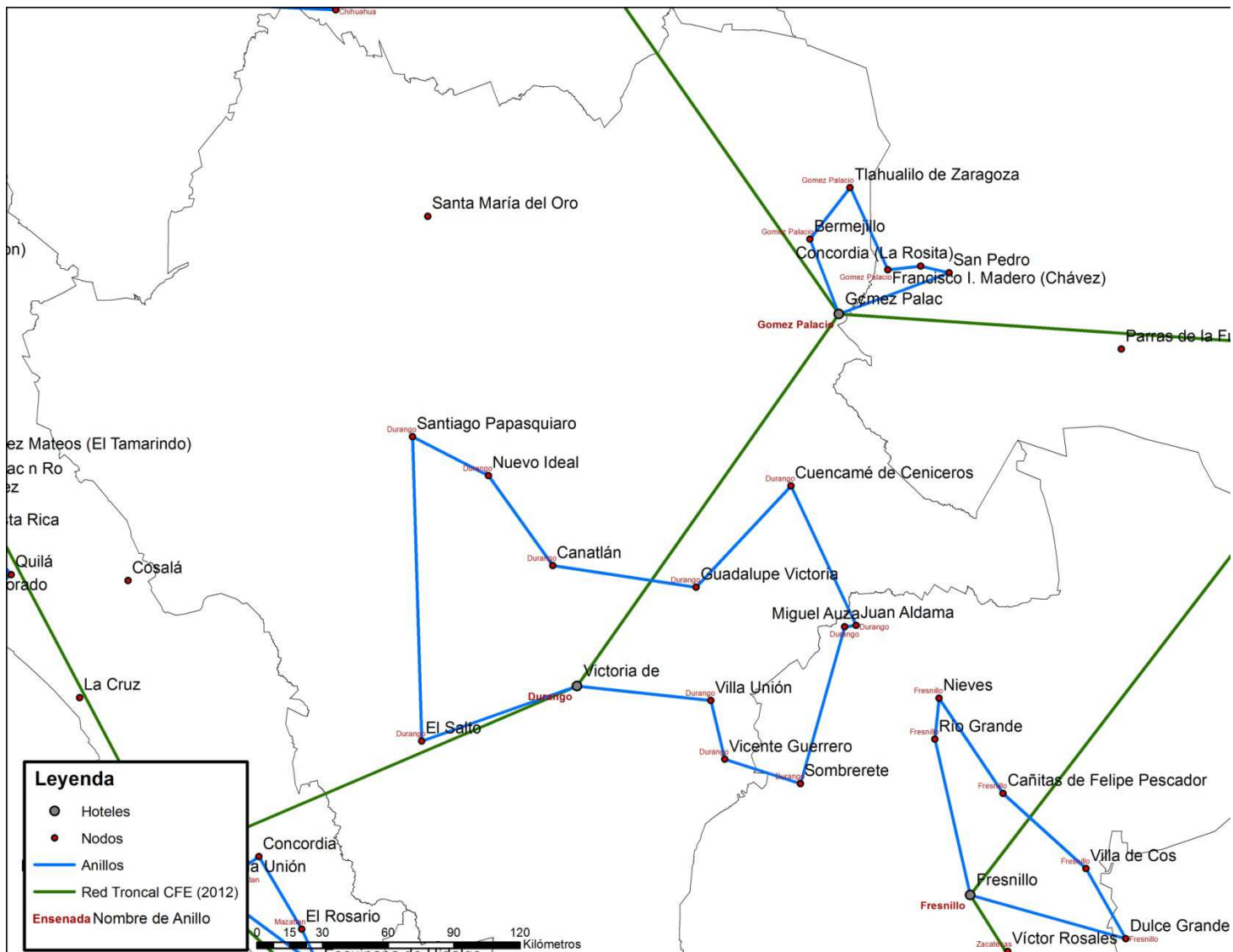
7. Chihuahua



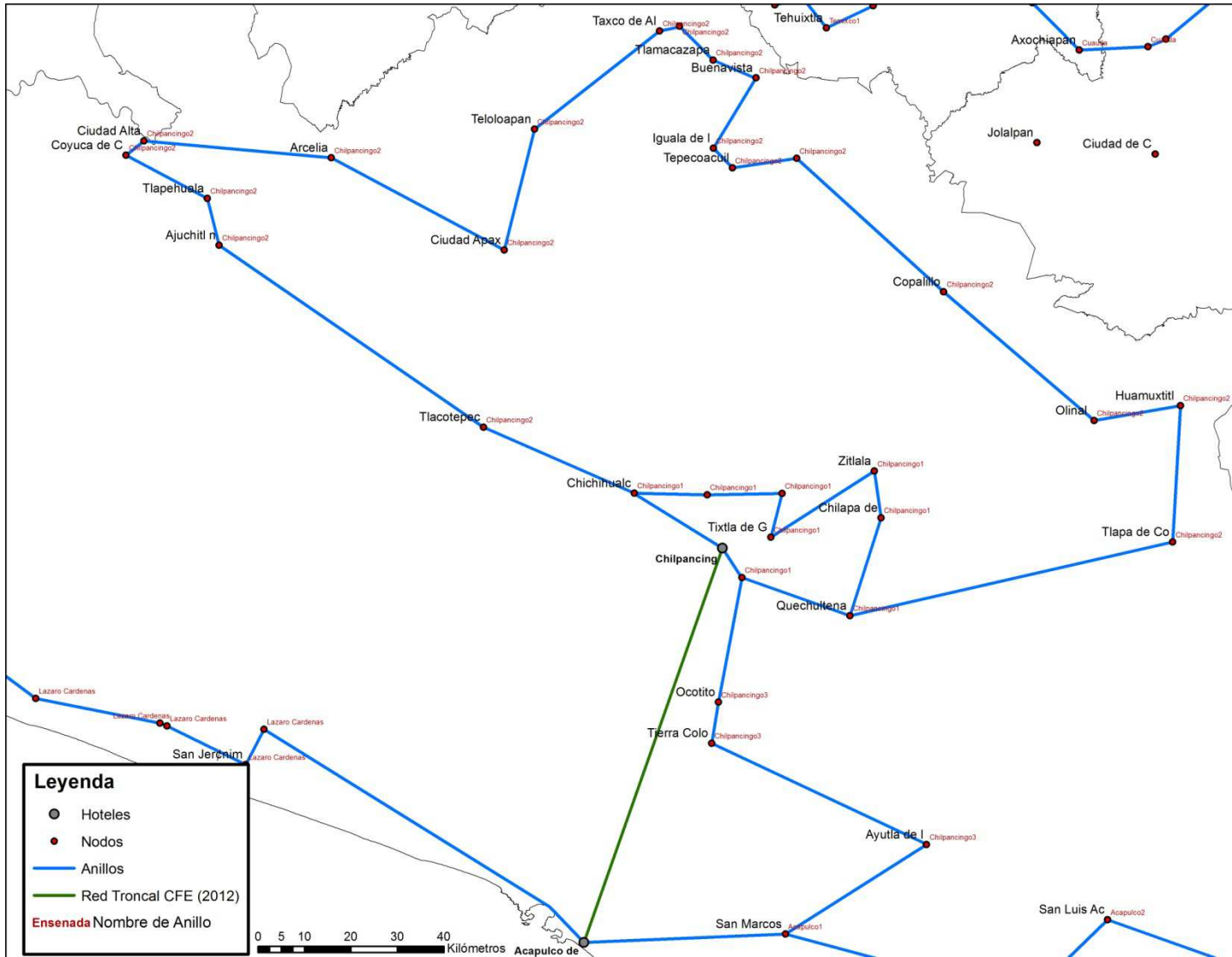
9. Colima



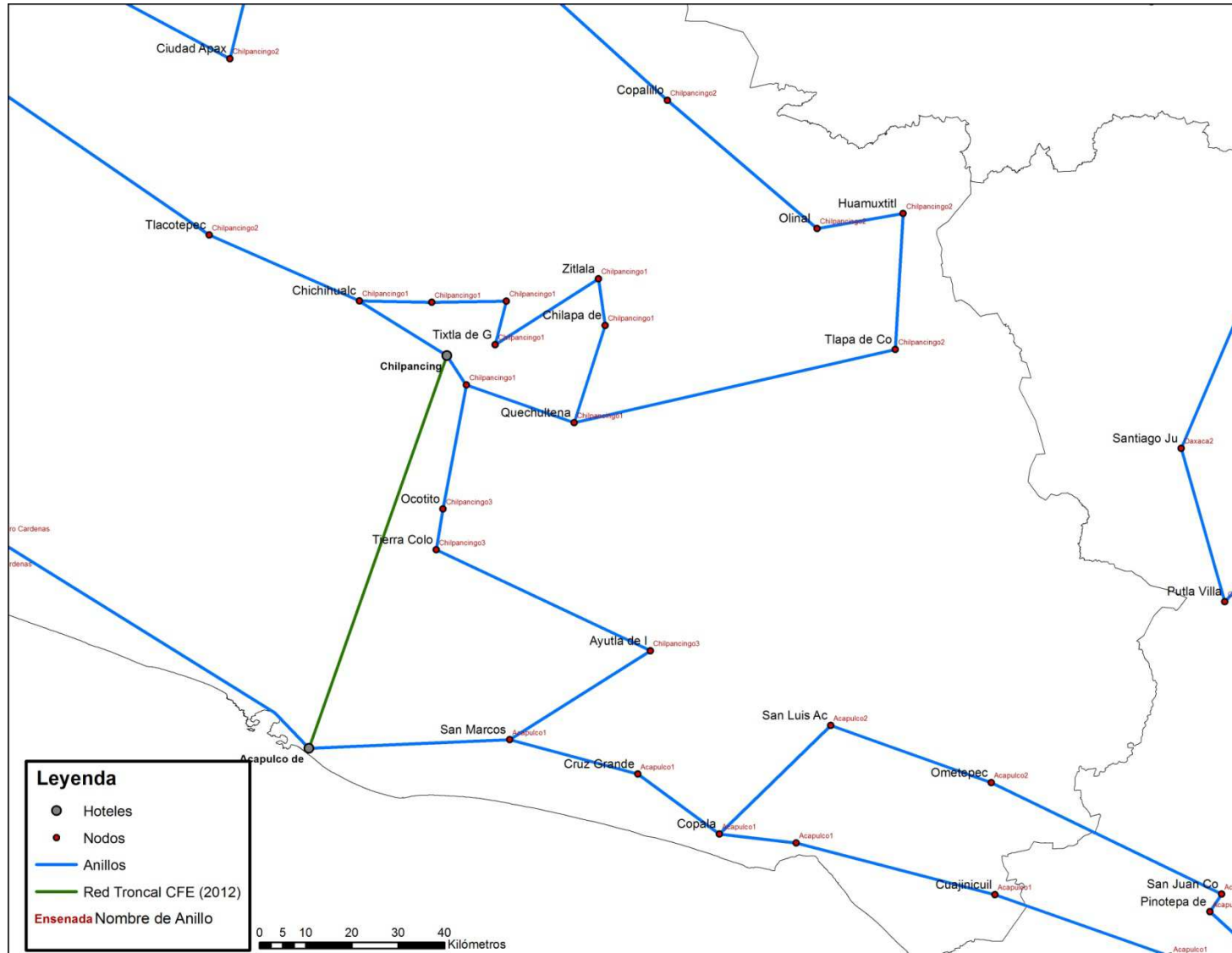
10. Durango



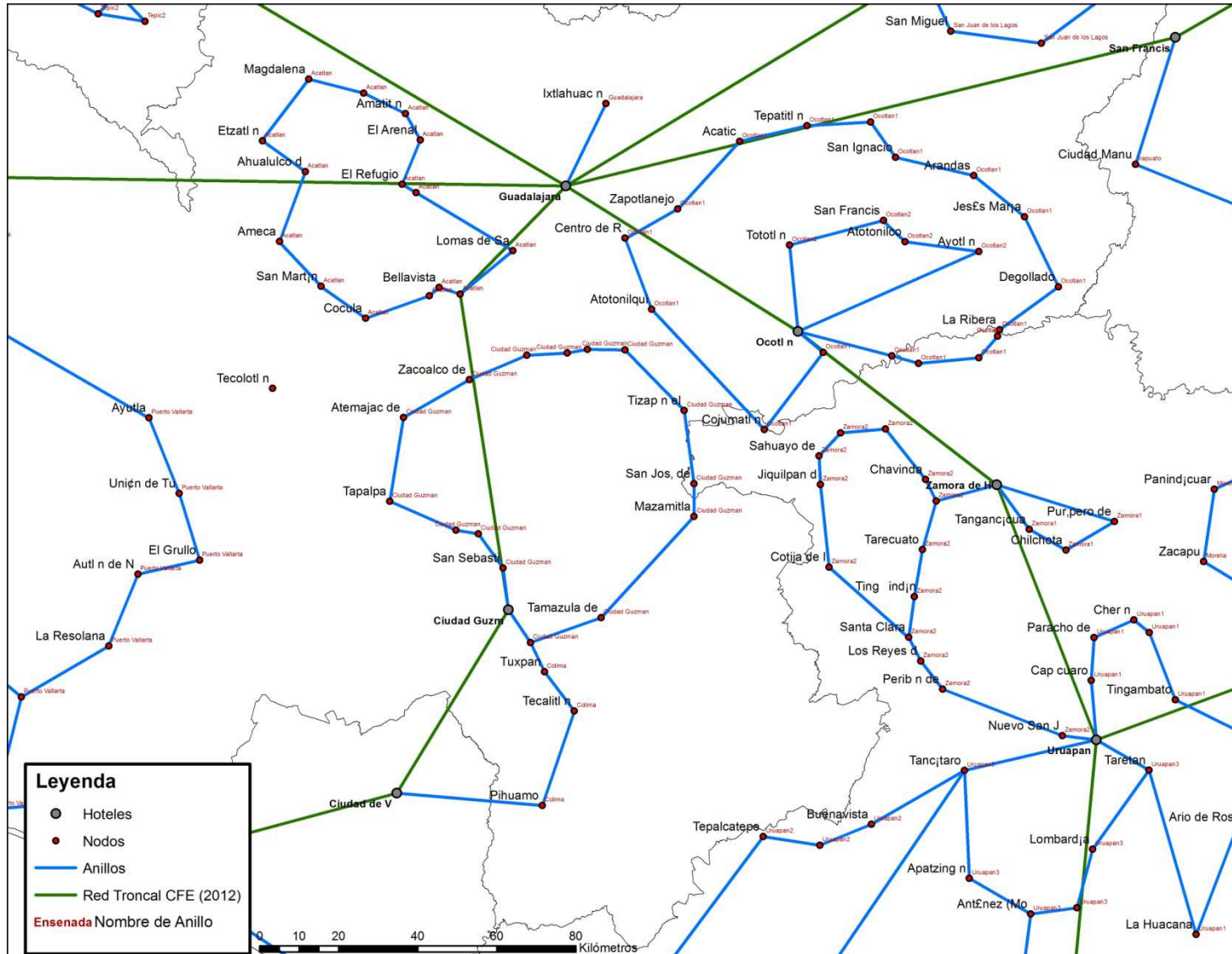
13. Guerrero Centro (1/3)



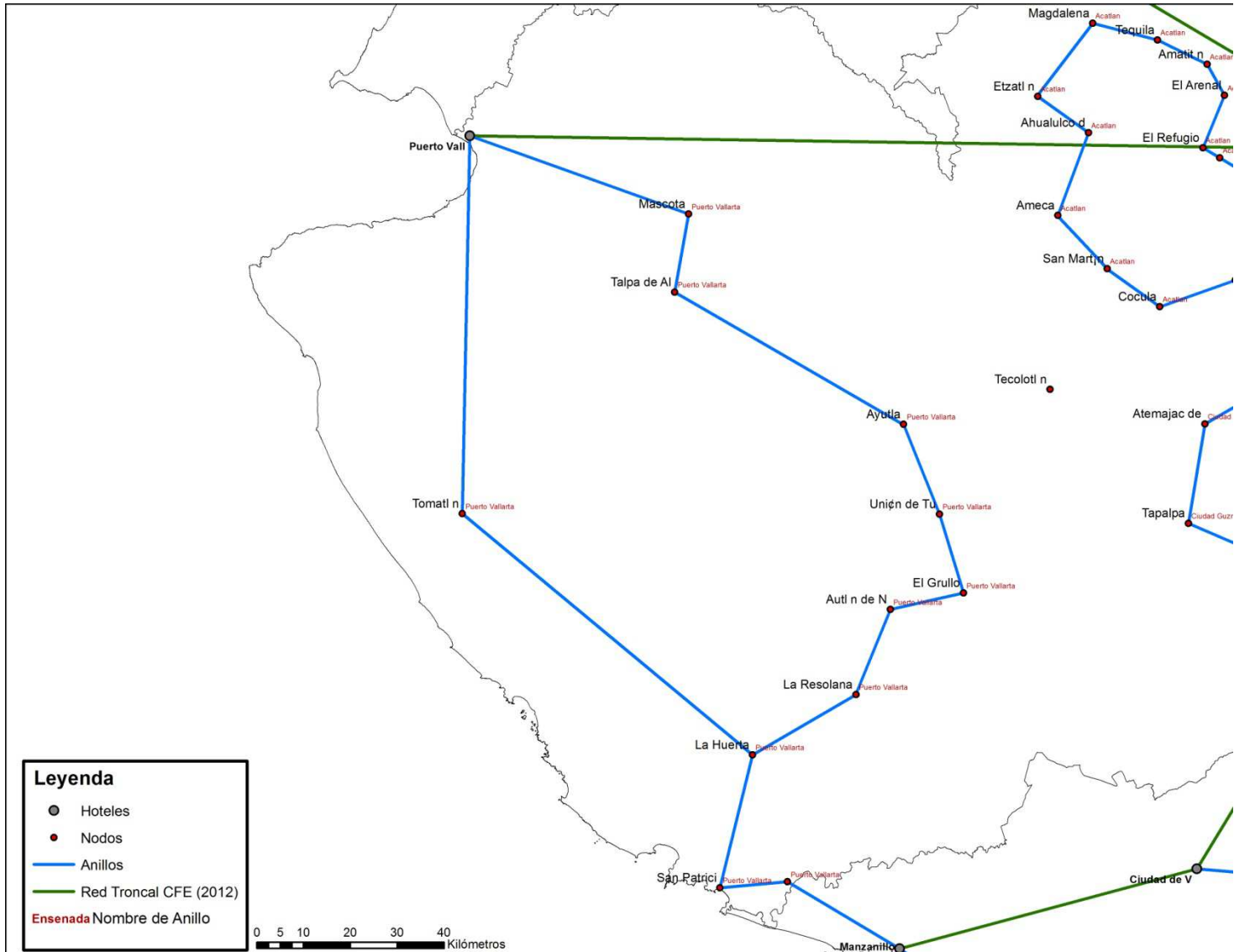
15. Guerrero Sur (3/3)



17. Jalisco Centro (1/3)



18. Jalisco Costa (2/3)



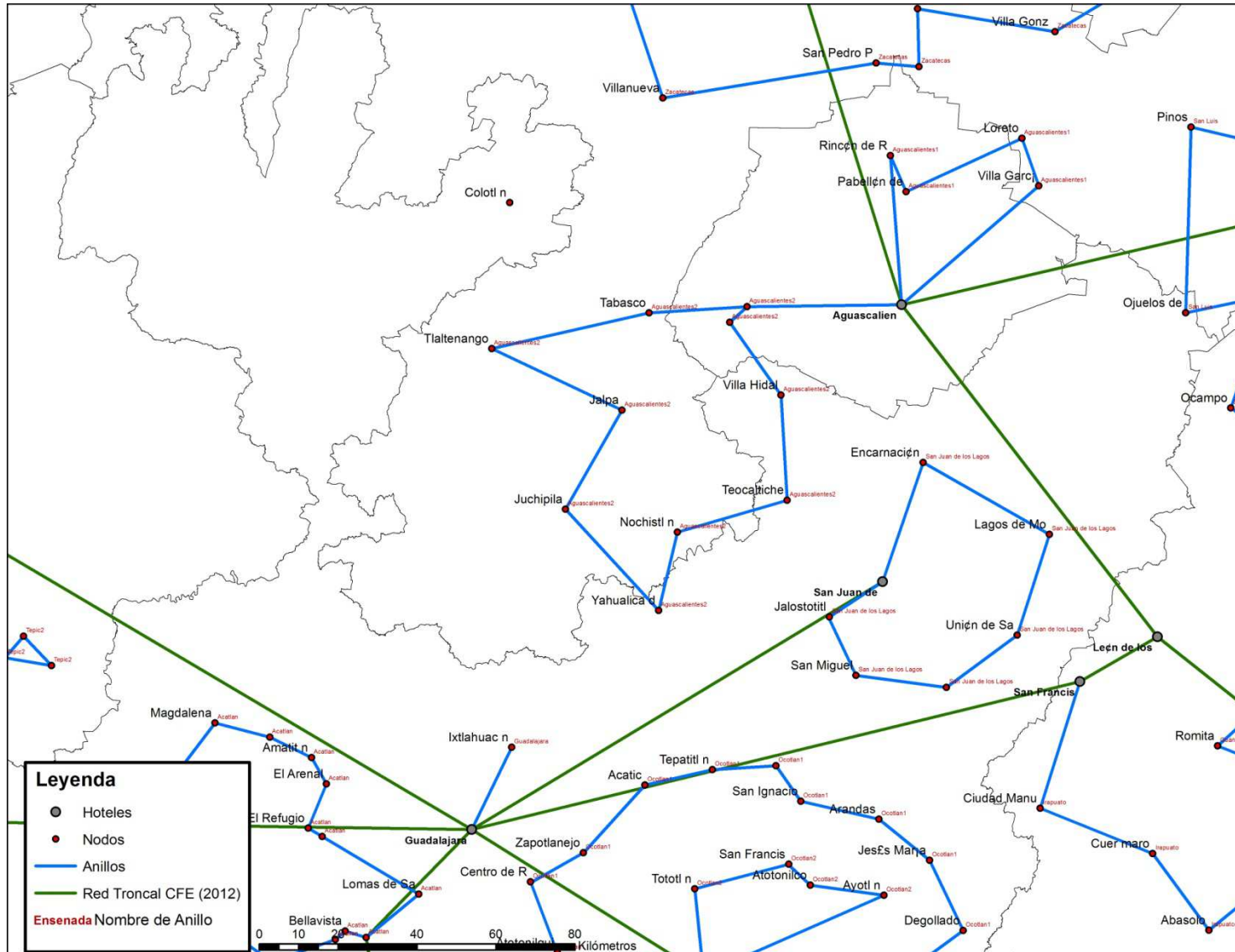
Leyenda

- Hoteles
- Nodos
- Anillos
- Red Troncal CFE (2012)

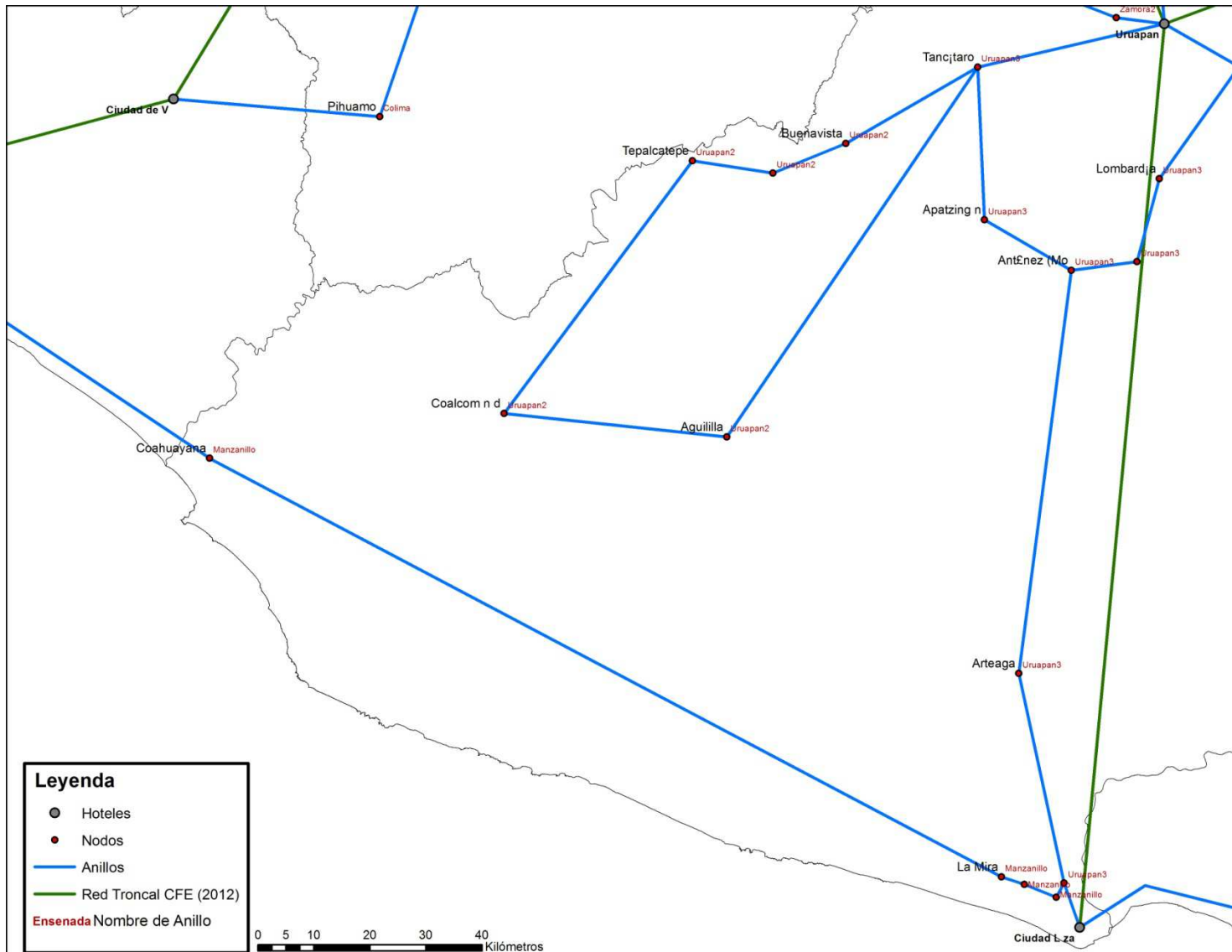
Ensenada Nombre de Anillo

0 5 10 20 30 40 Kilómetros

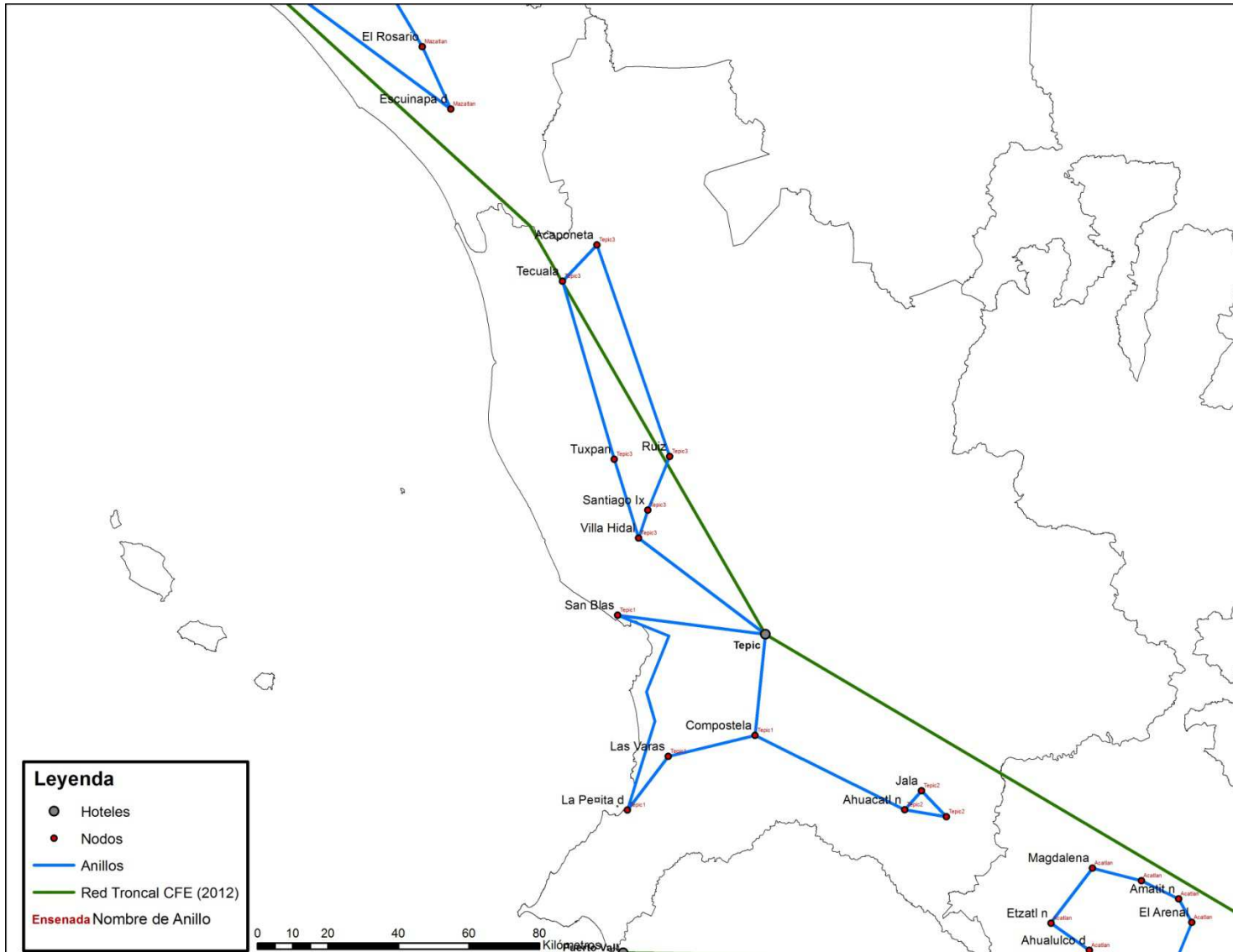
19. Jalisco Norte (3/3)



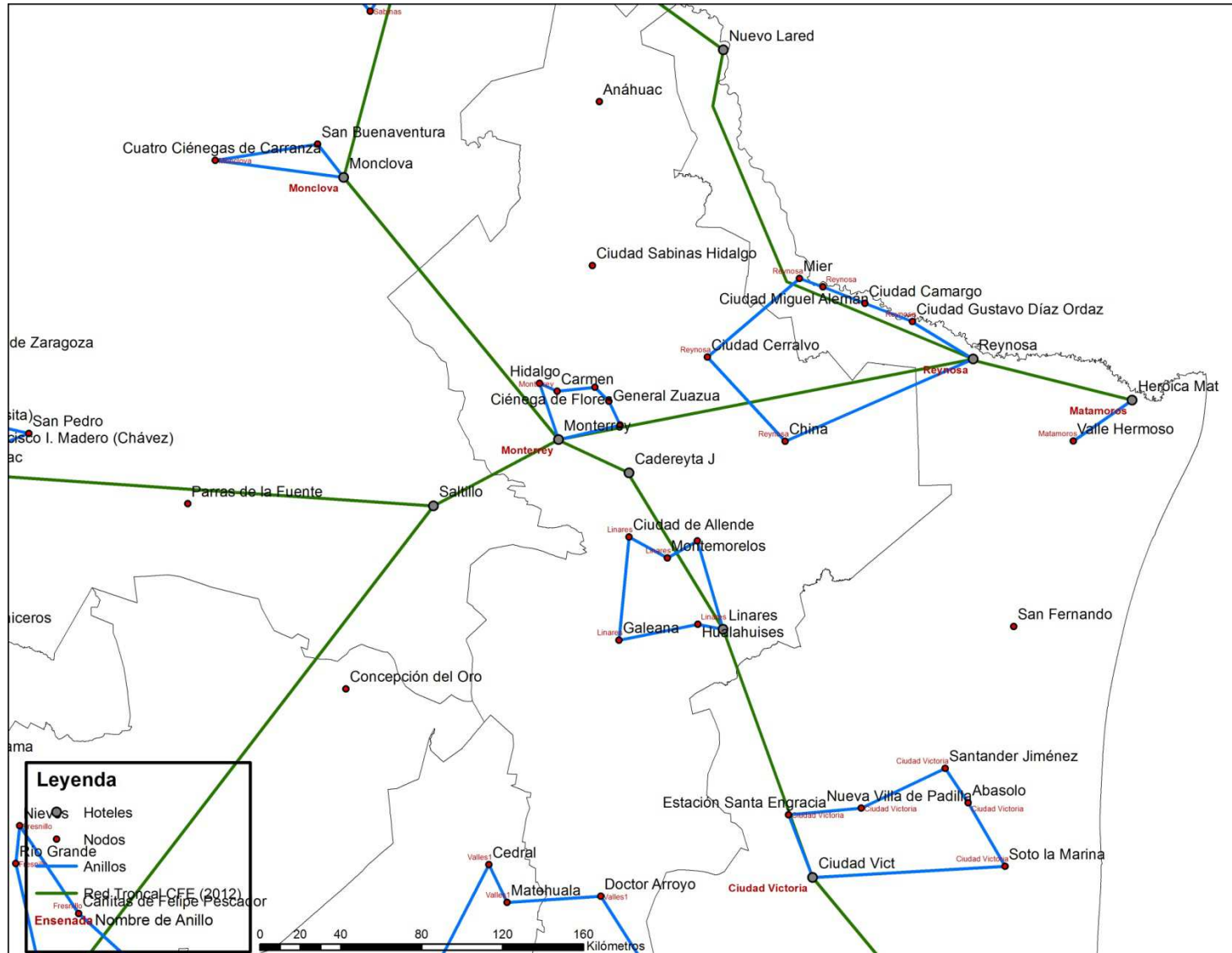
21. Michoacán Costa (2/2)



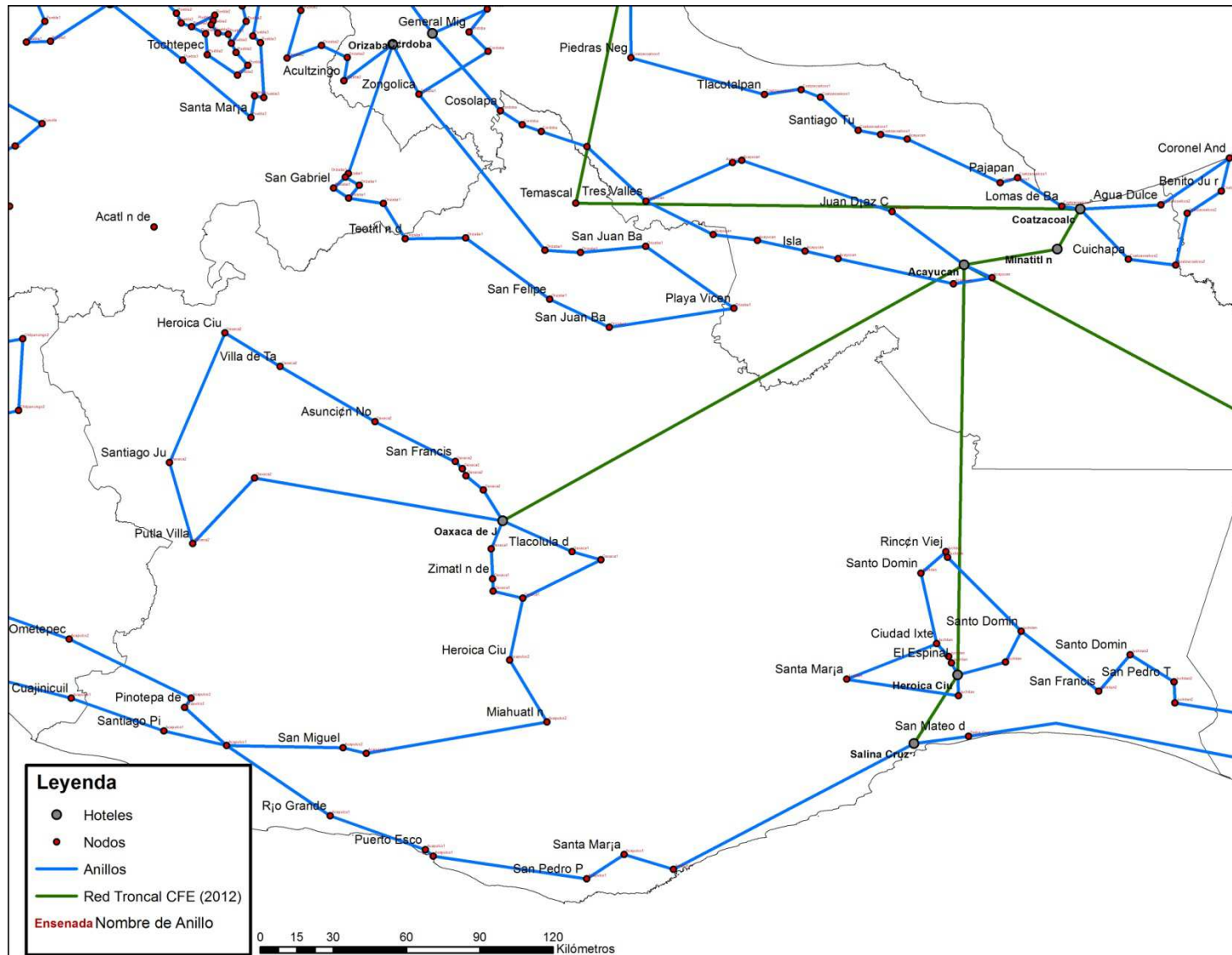
23. Nayarit



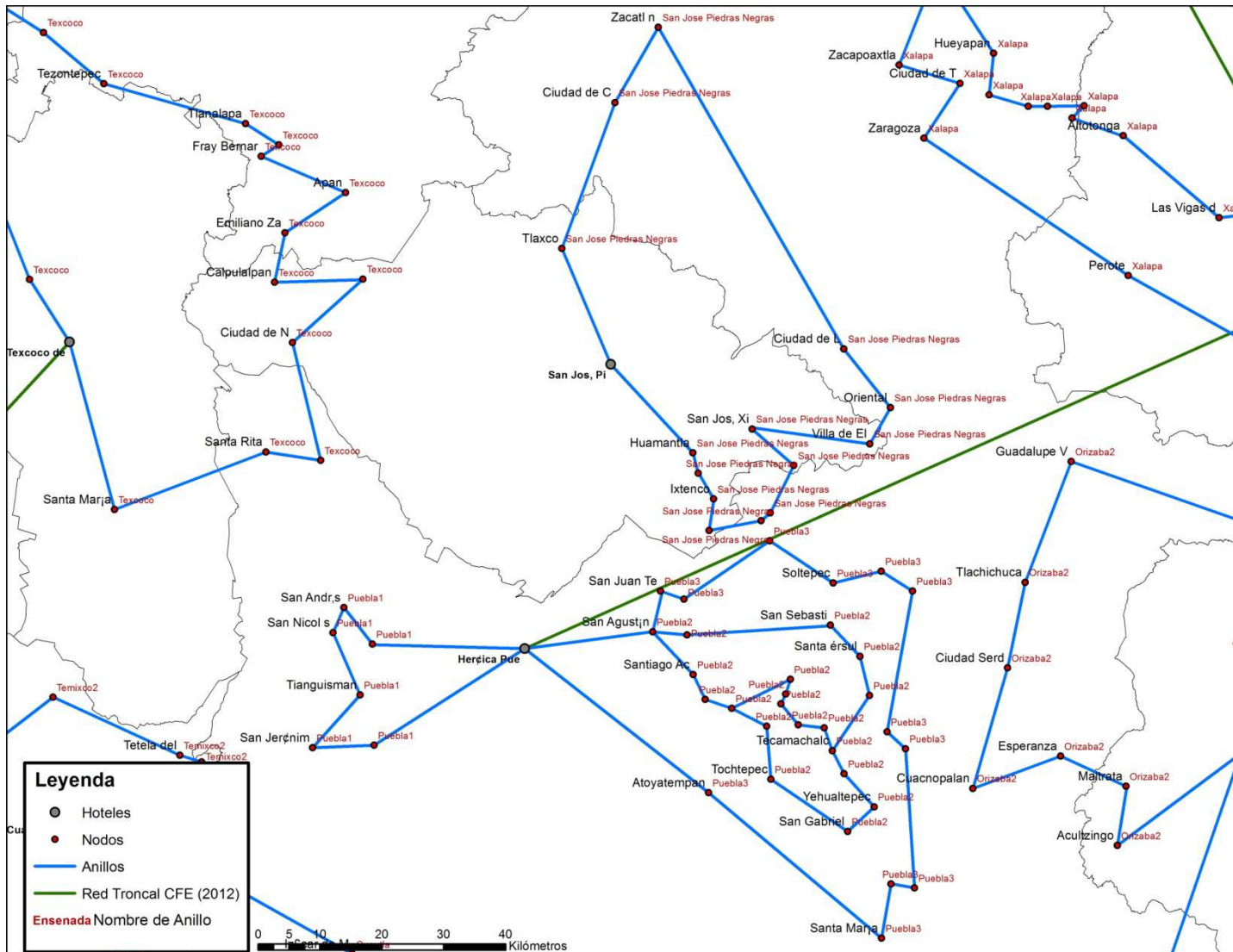
24. Nuevo León



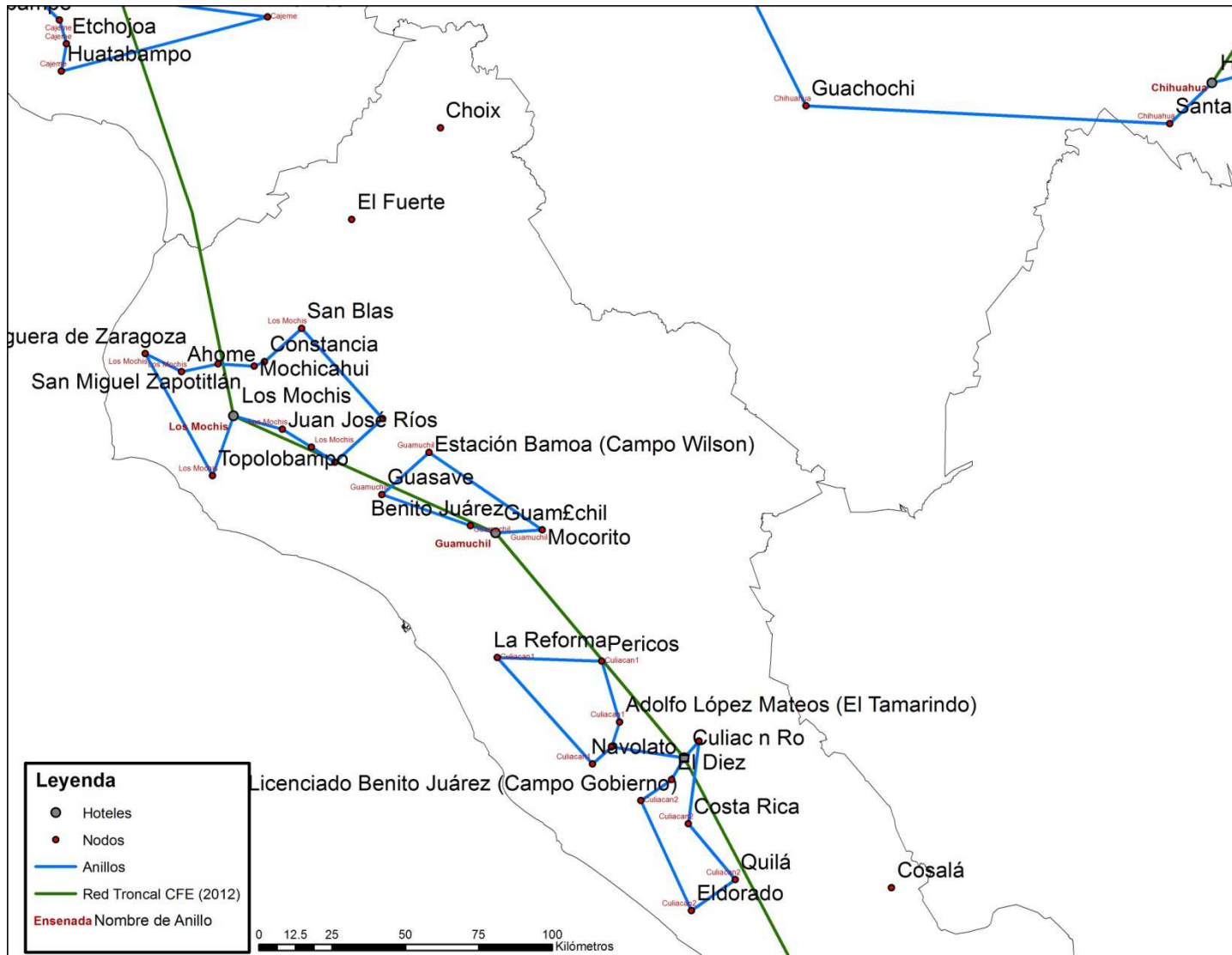
25. Oaxaca



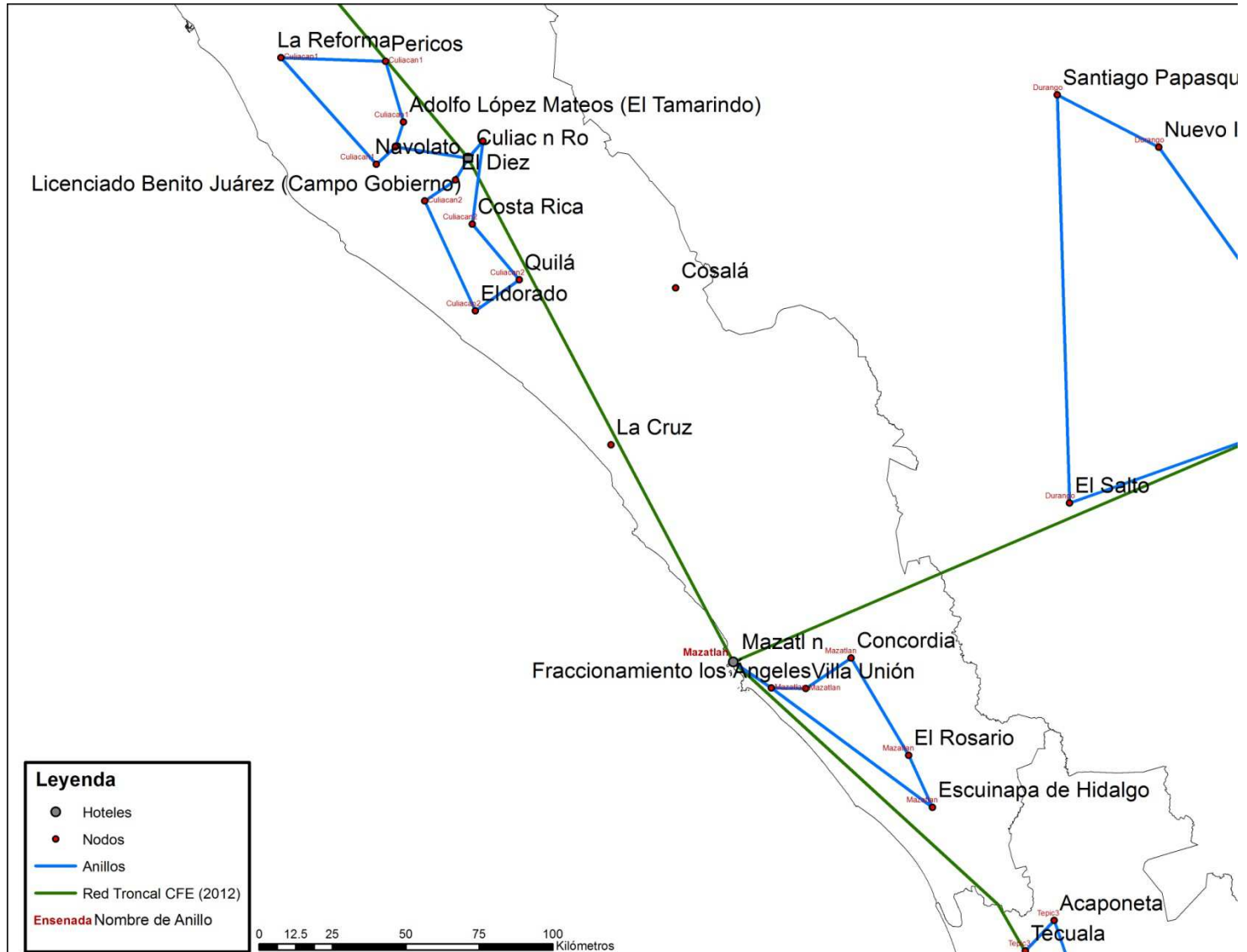
27. Puebla Centro (2/2)



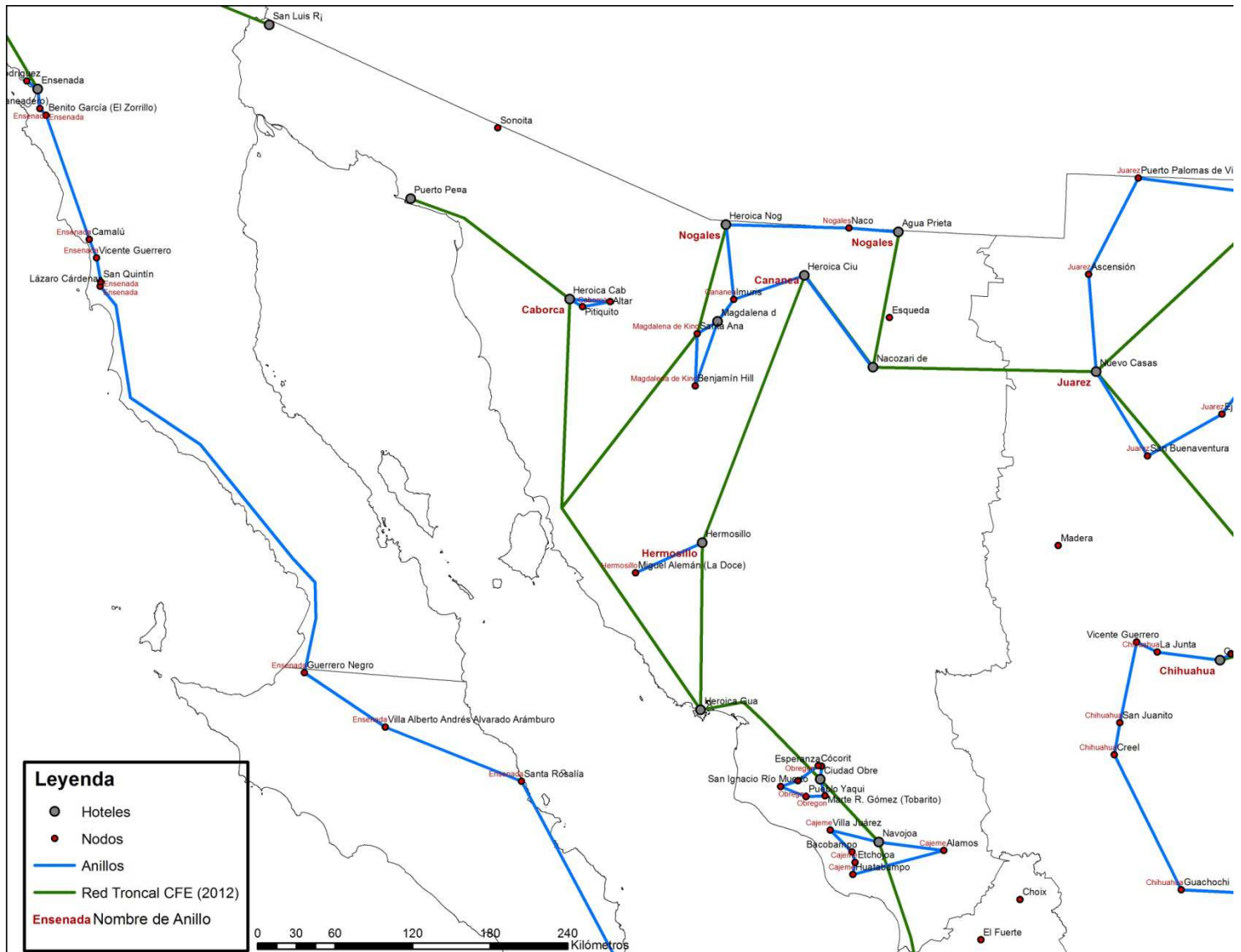
31. Sinaloa Norte (1/2)



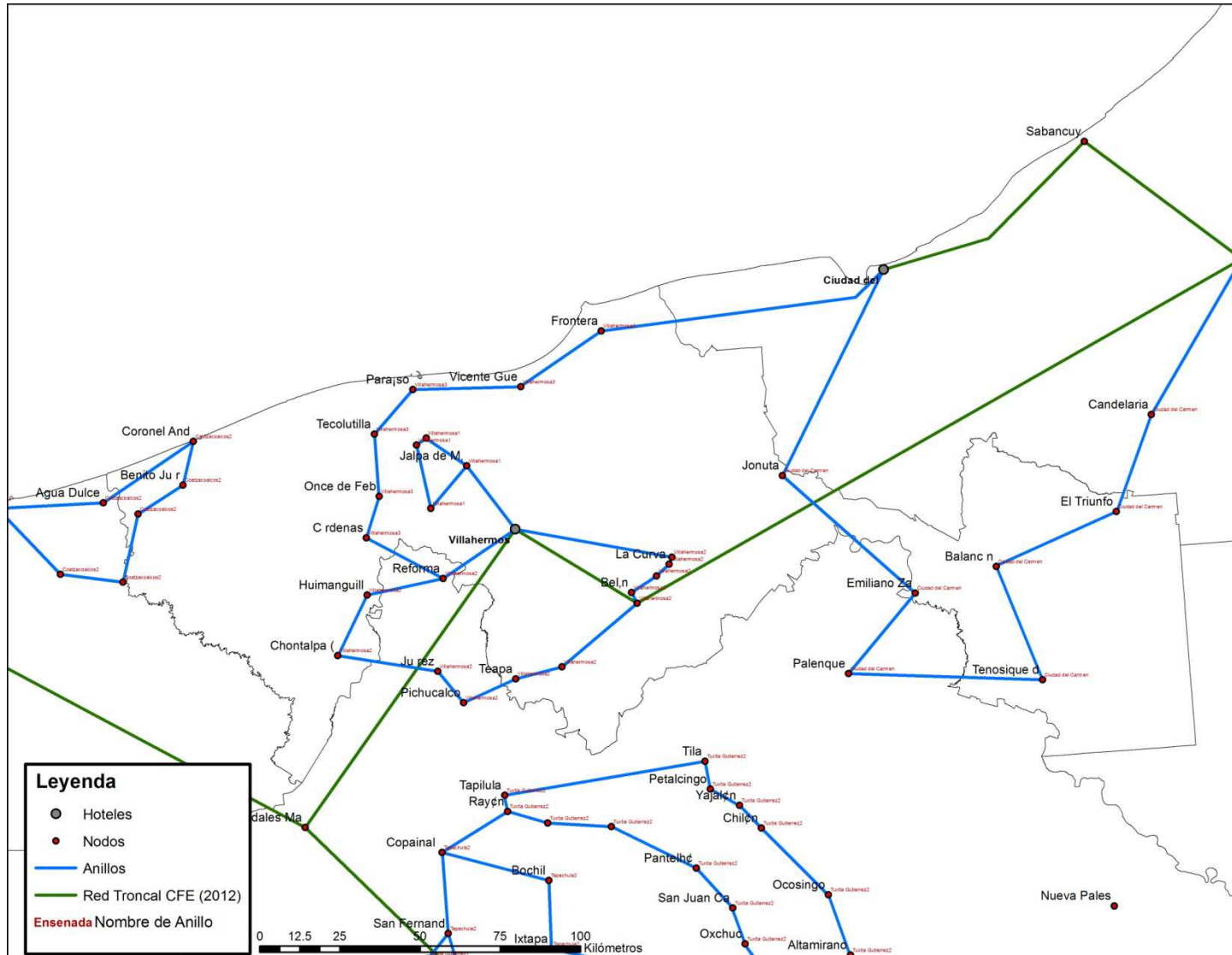
32. Sinaloa Sur (2/2)



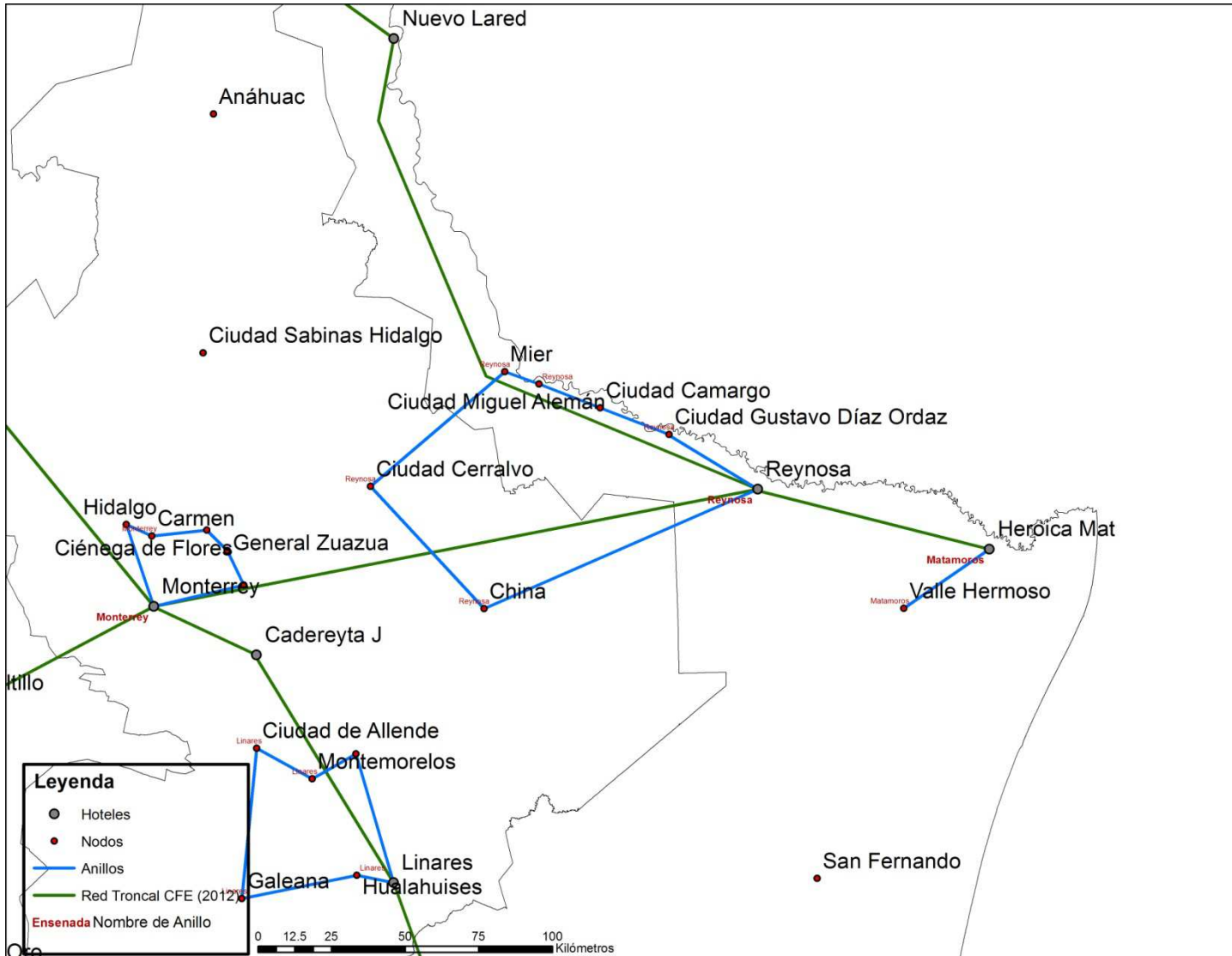
33. Sonora



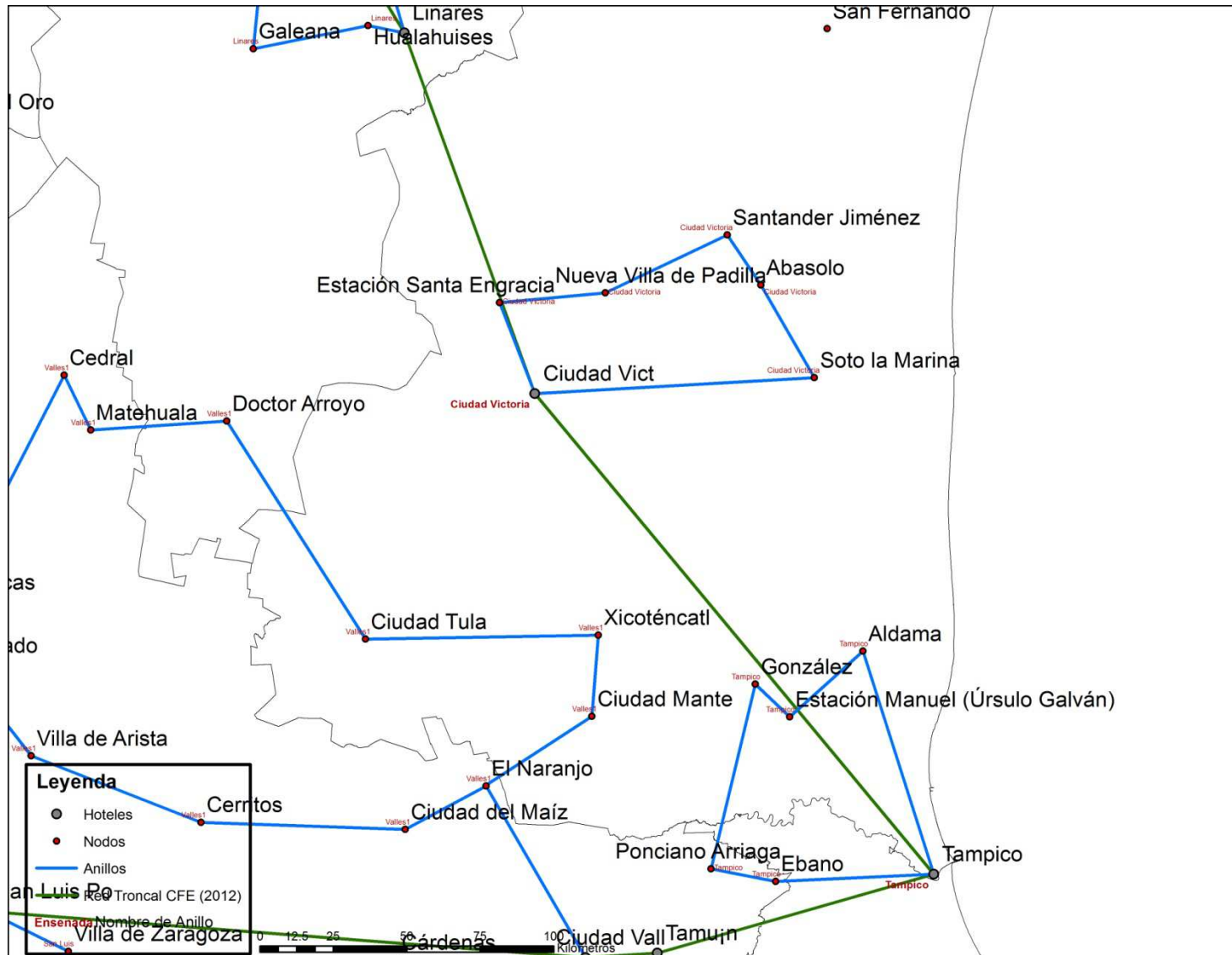
34. Tabasco



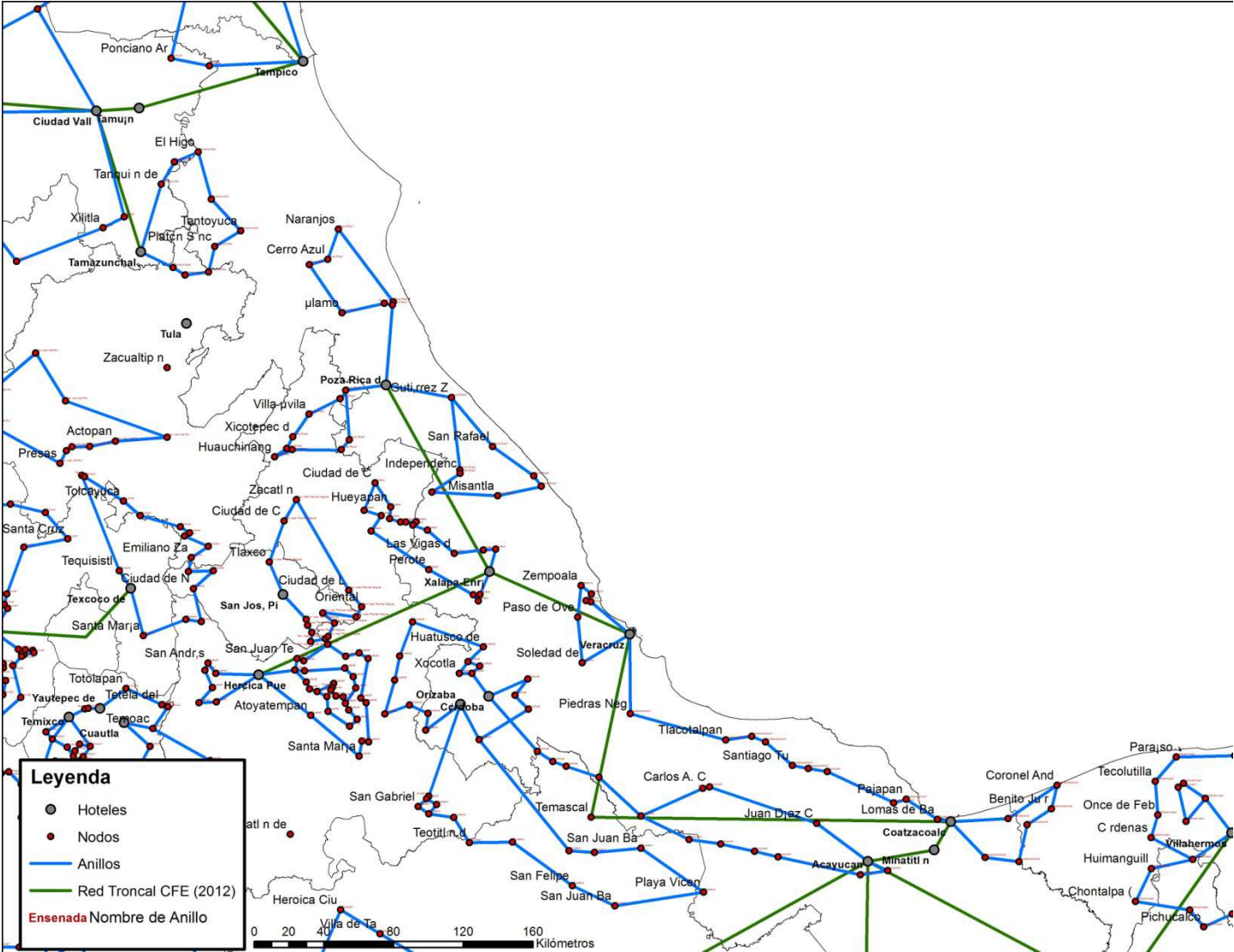
35. Tamaulipas Norte (1/2)



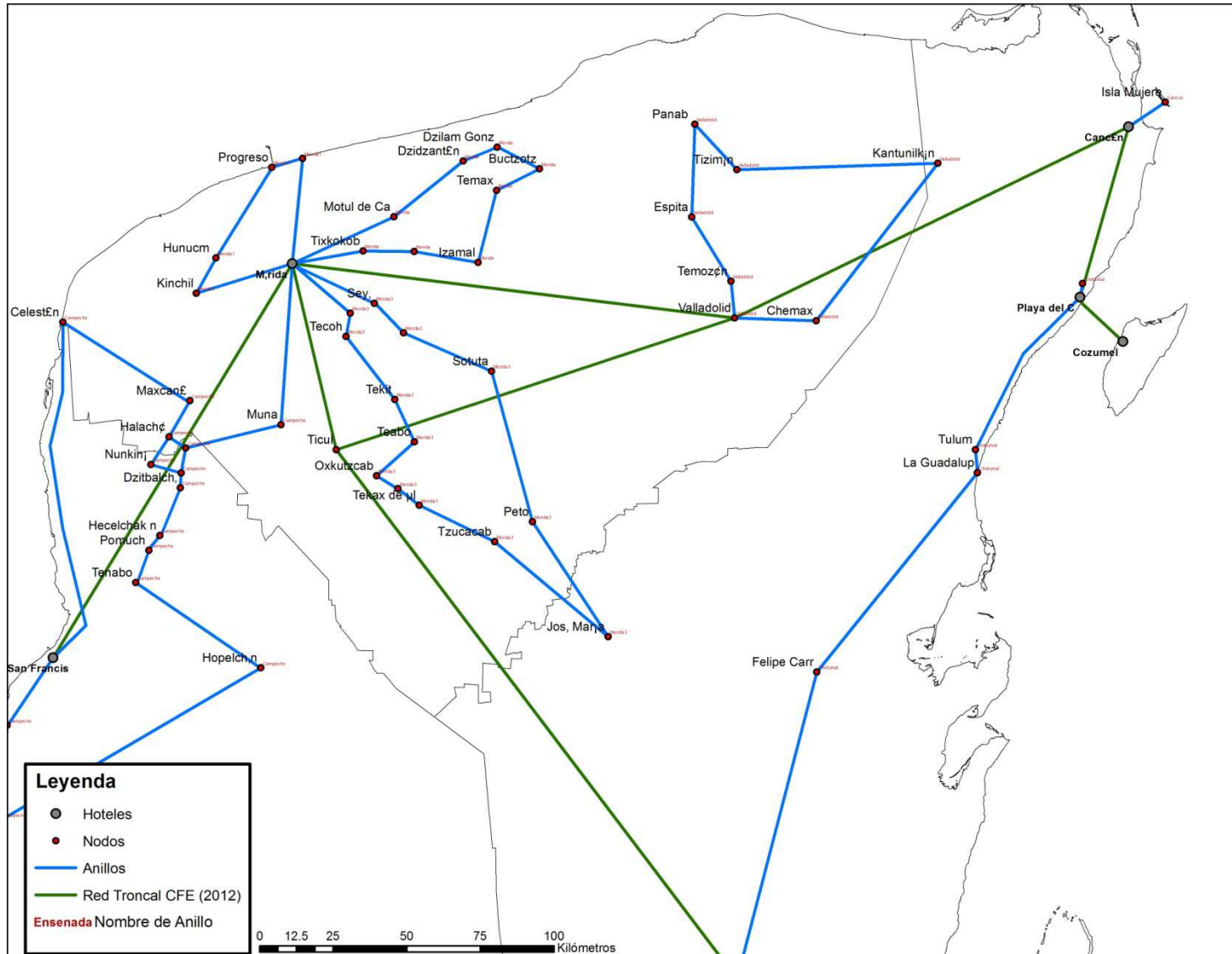
36. Tamaulipas Sur (2/2)



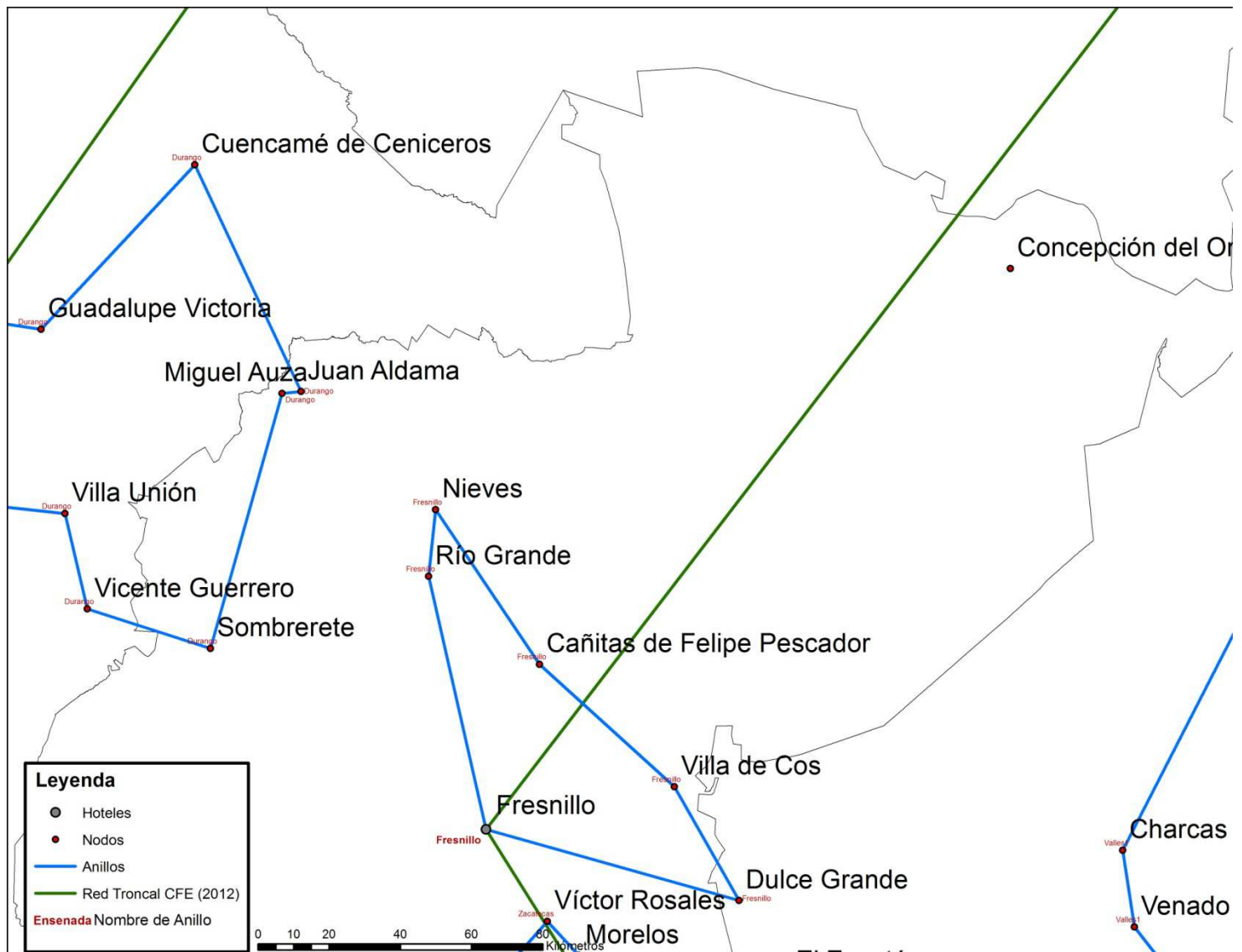
37. Veracruz



38. Yucatán



39. Zacatecas Norte (1/2)



40. Zacatecas Sur (2/2)

